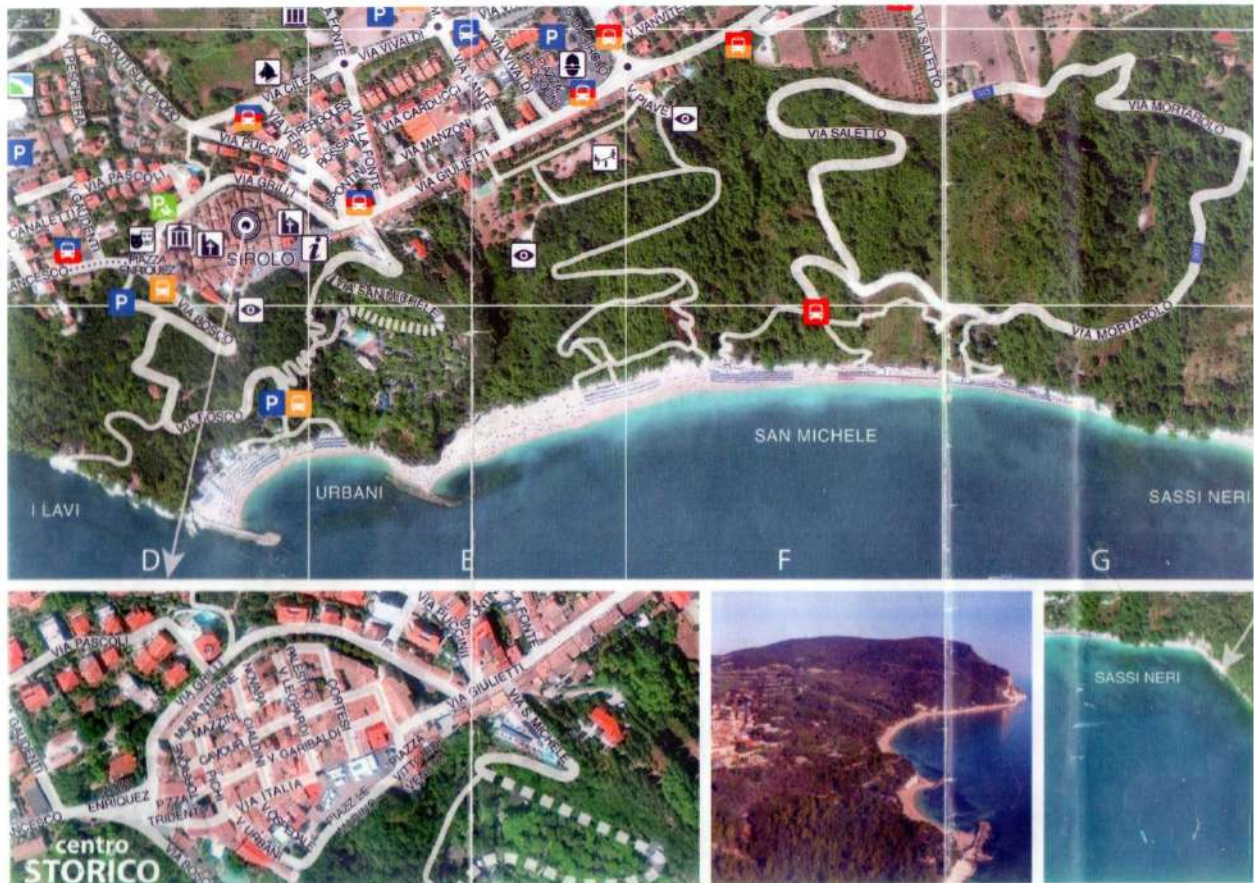




Sirolo

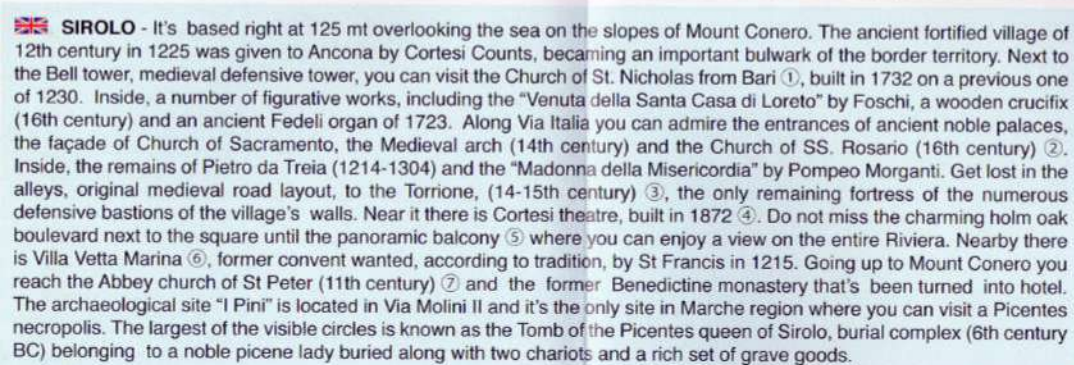
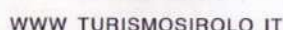


Da Sirolo a Numana



sed right at 125 mt overlooking the sea on the slopes of Mount Conero. The ancient fortified village of
 as given to Ancona by Cortesi Counts, becoming an important bulwark of the border territory. Next to
 defensive tower, you can visit the Church of St. Nicholas from Bari ①, built in 1732 on a previous one
 ber of figurative works, including the "Venuta della Santa Casa di Loreto" by Foschi, a wooden crucifix
 of Sacramento, the Medieval arch (14th century) and the Church of SS. Rosario (16th century) ②.
 Pietro da Treia (1214-1304) and the "Madonna della Misericordia" by Pompeo Morganti. Get lost in the
 road layout, to the Torrione, (14-15th century) ③, the only remaining fortress of the numerous
 village's walls. Near it there is Cortesi theatre, built in 1872 ④. Do not miss the charming holm oak
 until the panoramic balcony ⑤ where you can enjoy a view on the entire Riviera. Nearby there
 former convent, according to tradition, by St Francis in 12 . Going up to Mount Conero you
 St Peter (11th century) ⑦ and the former Benedictine monastery that's been turned into hotel





Il territorio



IL PASSETTO

Si raggiunge dal centro città di Ancona a piedi tramite una scalinata a scendere.
It's easily reached from the city centre of Ancona, by foot through a staircase or by lift.



MEZZAVALLE Scoglia del Tevere

Spieghe accessibili da due sentieri lungo la provinciale del M. Conero, sentiero 312 nella cartina. Altro sentiero spido di 15' circa (spaghetti) disponibile a scarpe comode.
Wild beach, accessible from two paths along the main road of M. Conero (SP1), the marked path 312. Second path, steep and narrow approximately 15 minutes. Comfortable shoes. FREE BEACH.



BAIA DI PORTONOVO

Baia con numerose calette, ghiaie e i caratteristici canali barche. Immersa nel verde. Raggiungibile in auto o con mezzi pubblici (servizio navetta).
Bay with many suggestive gravel coves and very small stones. Is totally reached by car or by bus. Beach with facilities. FREE BEACH.



LE DUE SORELLE

Raggiungibile solo tramite imbarcazione o con i traghetti giornalieri che partono dal porto turistico di Numana.
It is reachable only by boat or by ferry boat from the small port of Numana. FREE BEACH.



SASSI NERI SAN MICHELE

Raggiungibile dai sentieri 302 e 303 (tracciati nella cartina) oppure con i mezzi pubblici di Sesto ogni mezz'ora.
Both beaches are reachable from the paths 302 and 303 (marked in the map), or by the public bus of Sesto every half hour. Beach with facilities. FREE BEACH.



SPIAGGIA URBANI

Possibilità di raggiungere da Sesto centro, a piedi, in auto o con i mezzi pubblici ogni mezz'ora.
It is reachable from the centre of Sesto by foot, by public bus every half hour, by car. Beach with facilities. FREE BEACH.



SPIAGGIA DEL FRATE

Raggiungibile a piedi dal centro di Numana o via spiaggia dal porticciolo turistico.
It is reachable from the centre of Numana or by beach from the small port of Numana. Beach with facilities. FREE BEACH.



NUMANA ALTA

Raggiungibile a piedi dal centro di Numana o via spiaggia dal porticciolo turistico.
It is reachable from the centre of Numana or by beach from the small port of Numana. Beach with facilities. FREE BEACH.



NUMANA BASSA MARCELLI

Libero punto raggiungibile a piedi, in auto o con i mezzi pubblici di Numana.
A free and easy gravel coast that is reachable by foot and by car. Beach with facilities. FREE BEACH.



SCOSSICO

Libero punto di ghiaia facilmente raggiungibile con ogni mezzo.
A free and easy gravel coast that is reachable by foot and by car. Beach with facilities. FREE BEACH.



PORTO RECANATI

Spieghe in centro città con lungomare pedonale.
The beach is positioned in the centre of Porto Recanati and has a wide promenade with many beach facilities. Beach with facilities. FREE BEACH.



LA PINETA

Spieghe di sabbia a sud di Porto Recanati, con uliveto di verde alle spalle. Spiaggia per cani alla baia del fiume Tevere.
Sandy beach in the south of Porto Recanati, with a green space behind. It is a bathing spot in the mouth of the mouth of Tevere river. Beach with facilities. FREE BEACH.



PORTO POTENZA

Spieghe di sabbia fine con un elegante lungomare e facilmente accessibile.
Sandy beach with an elegant promenade. It's easily reached. Beach with facilities. FREE BEACH.

16 LOCALITÀ 1 DESTINAZIONE

16 DIFFERENT TOWNS IN A SINGLE DESTINATION

Dalle spiagge della Riviera del Conero ai Colli dell'Infinito, dalle città murate alle calette selvagge, dagli itinerari culturali alle passeggiate nella natura protetta del Parco del Conero, 16 località in un'unica destinazione per una vacanza di scoperte ed emozioni.

While visiting the 16 towns that make up the Conero Riviera, you can admire the rolling hills, relax on the hidden bays, walk along the paths of the Conero Regional Park, or focus on the art and culture this territory has to offer.